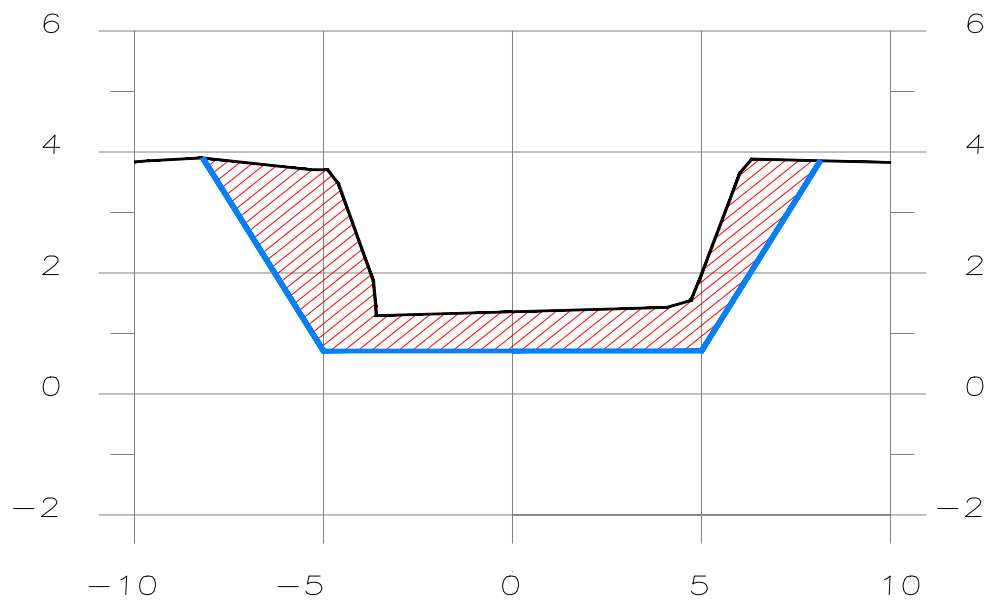


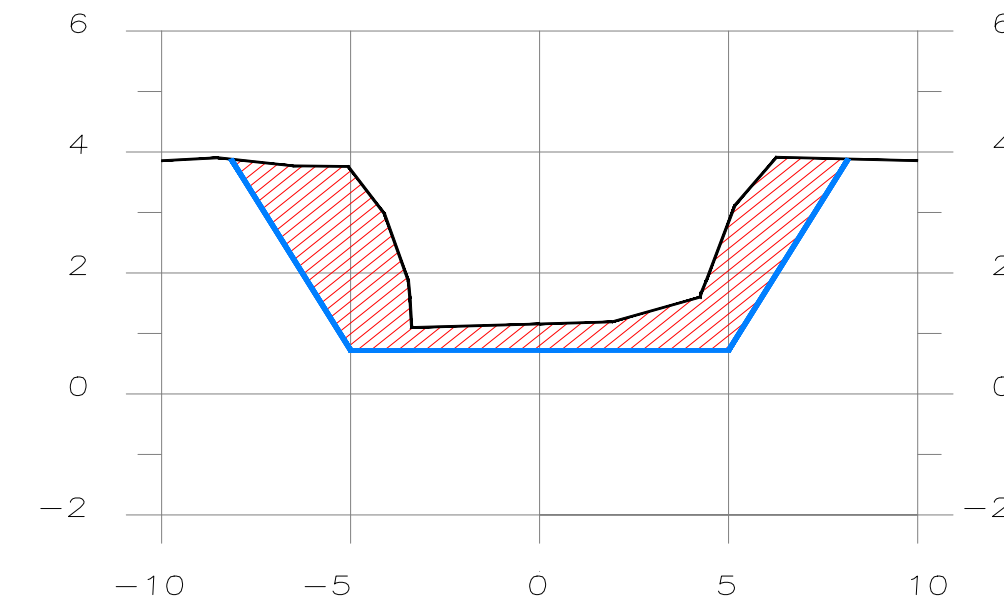
SECCIONES SANTA ROSA

NOTA:
TOMAR NIVEL DE RASANTE DE FONDO
DEL PERFIL DE DISEÑO

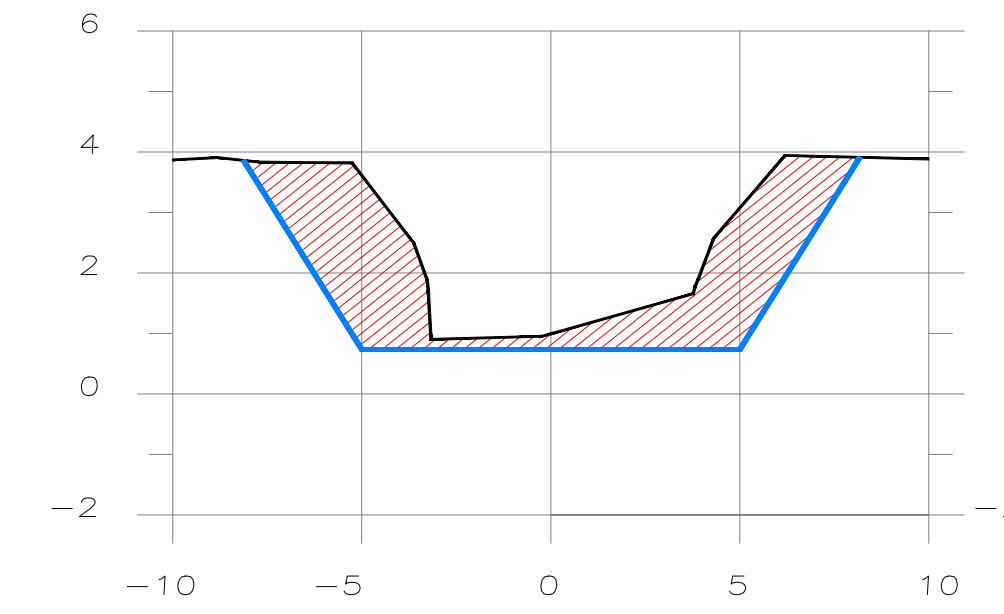
SECCIONES - ESCALA HOR. 1:200
VERT. 1:125



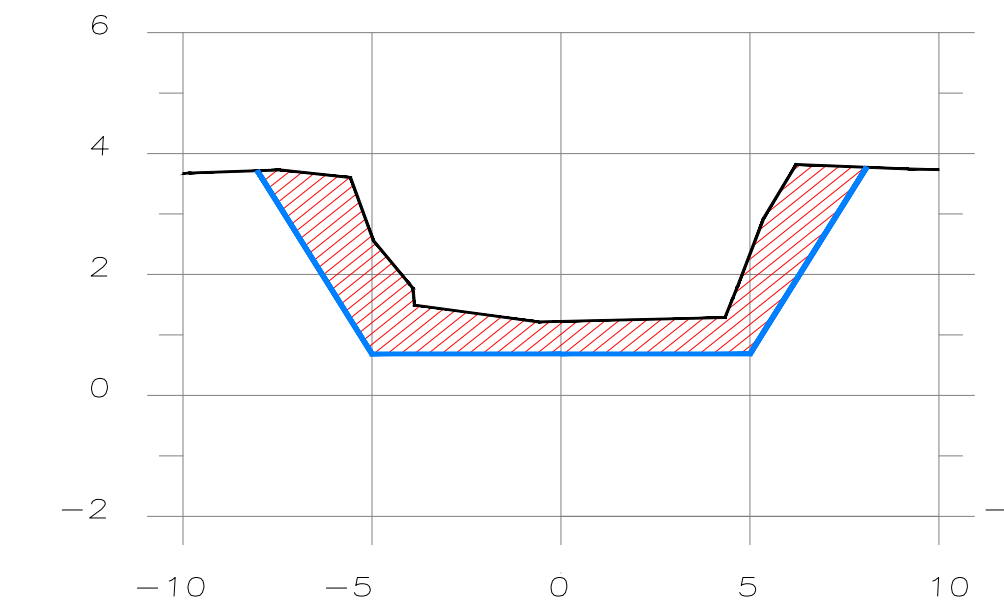
SECCION 3+200



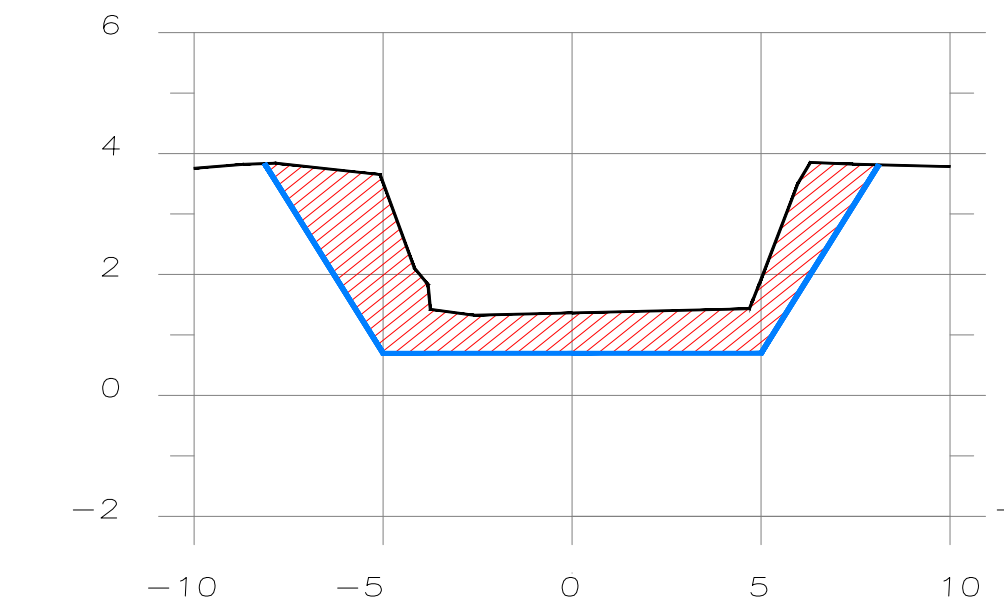
SECCION 3+220



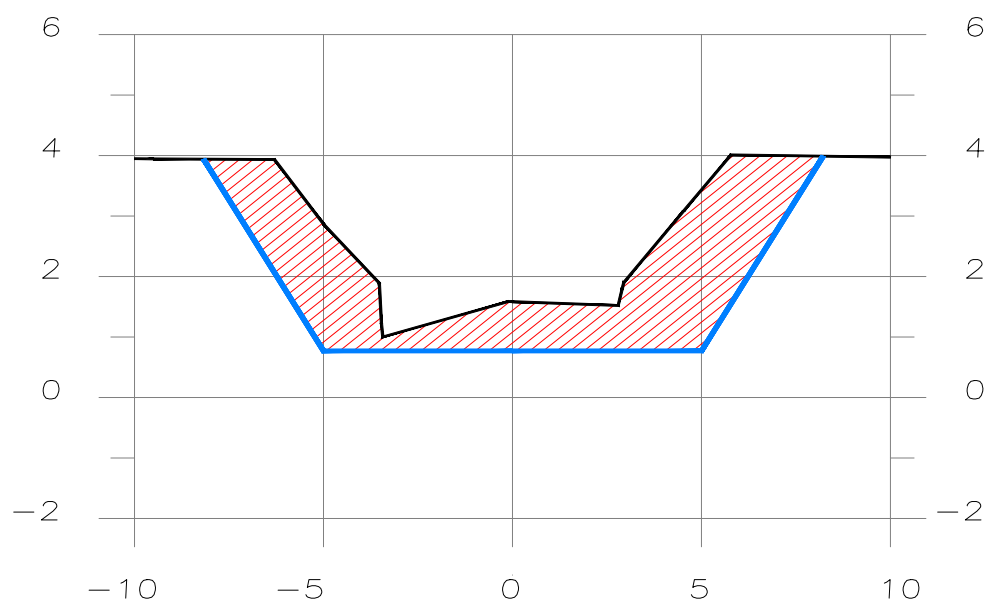
SECCION 3+240



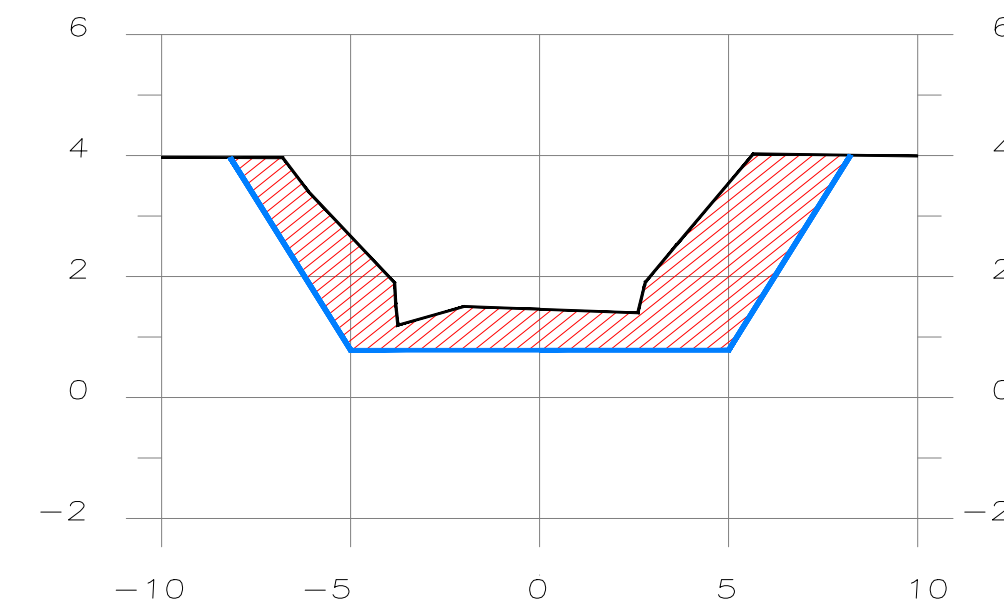
SECCION 3+160



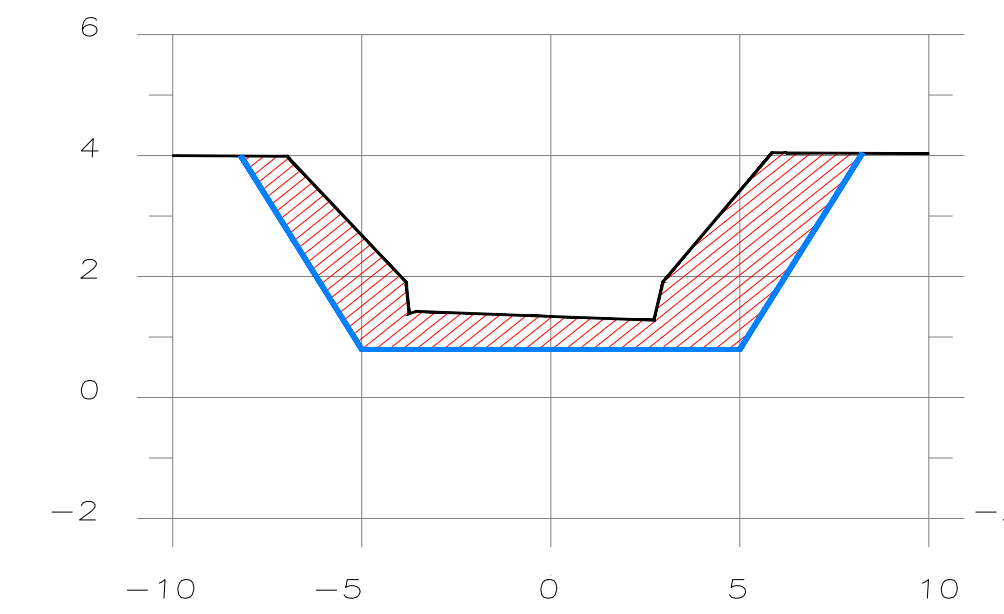
SECCION 3+180



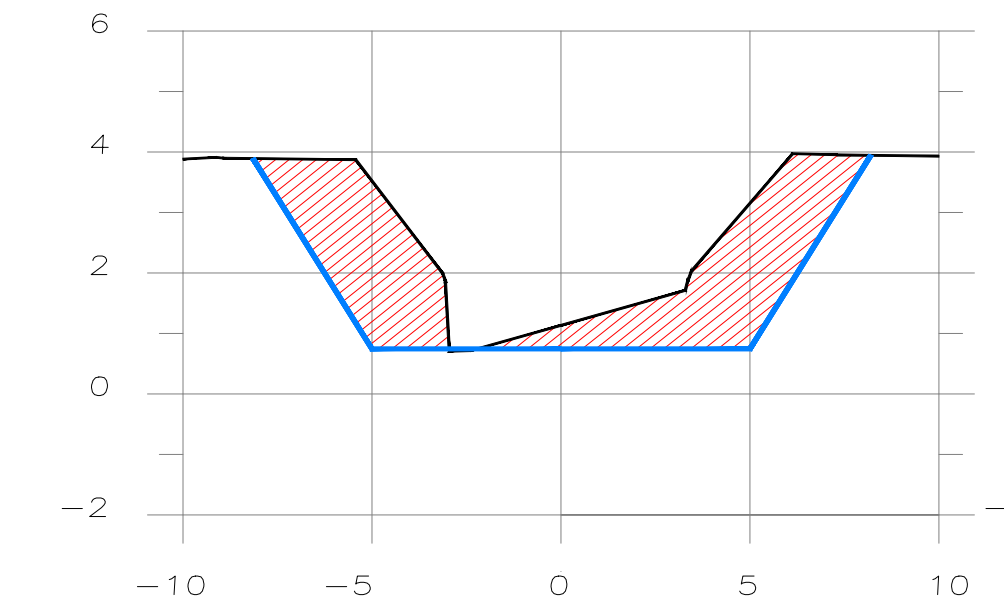
SECCION 3+300



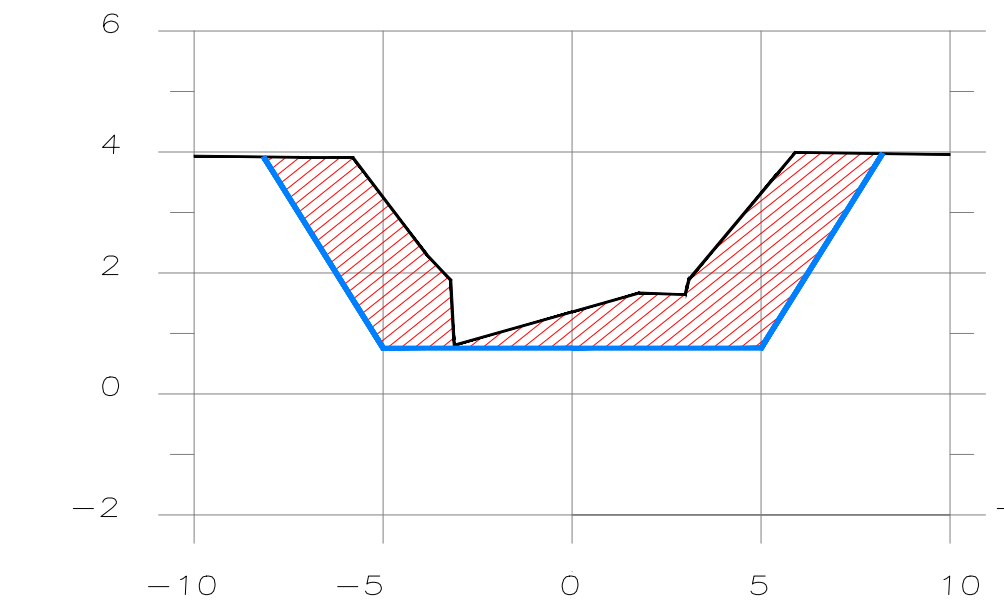
SECCION 3+320



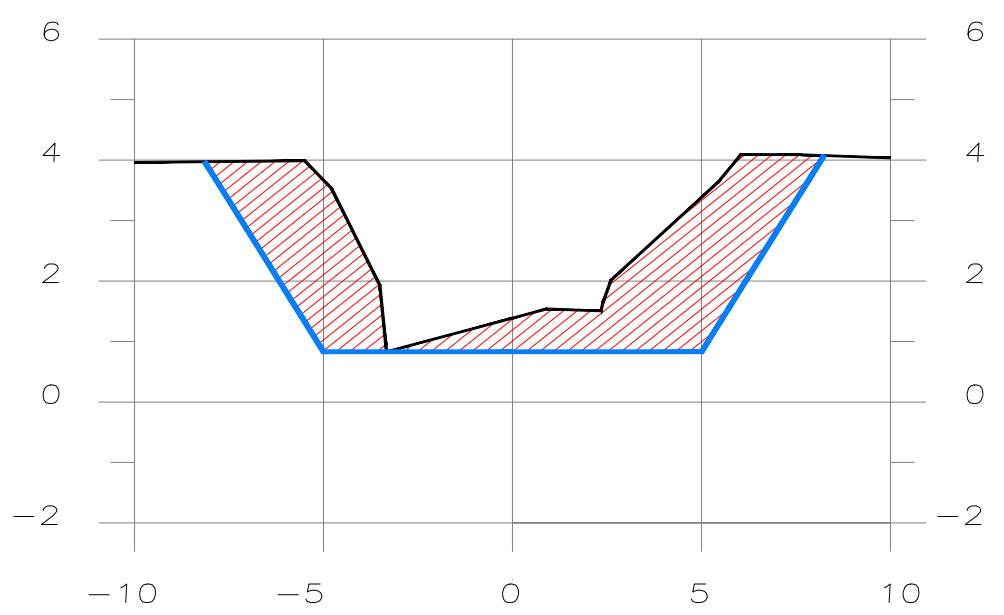
SECCION 3+340



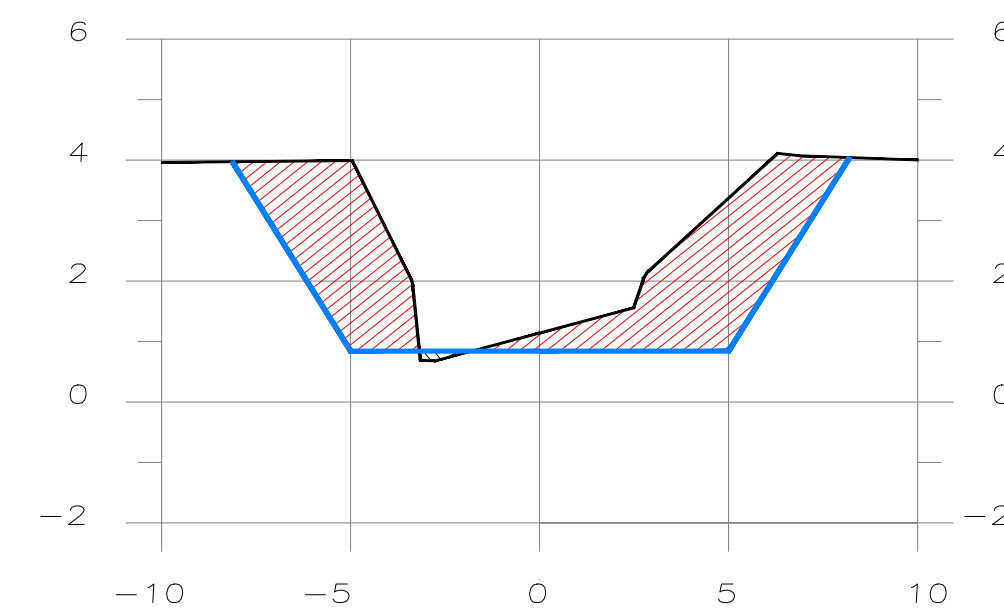
SECCION 3+260



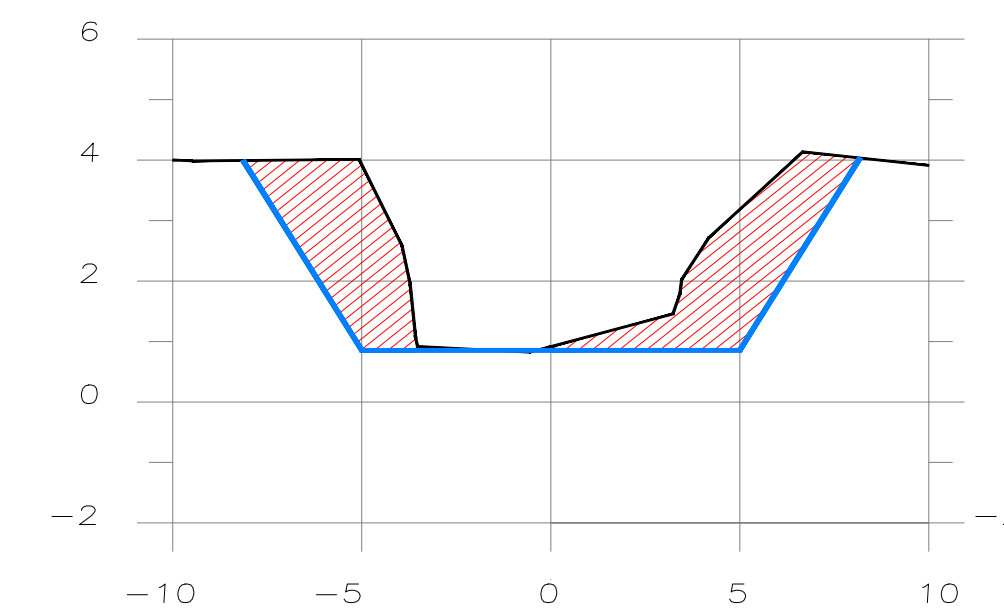
SECCION 3+280



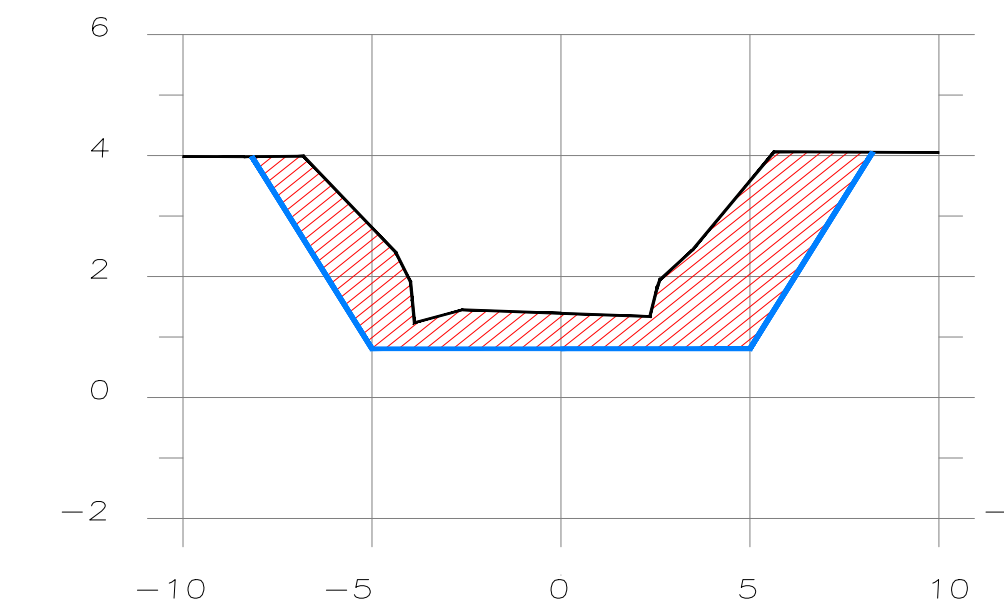
SECCION 3+400



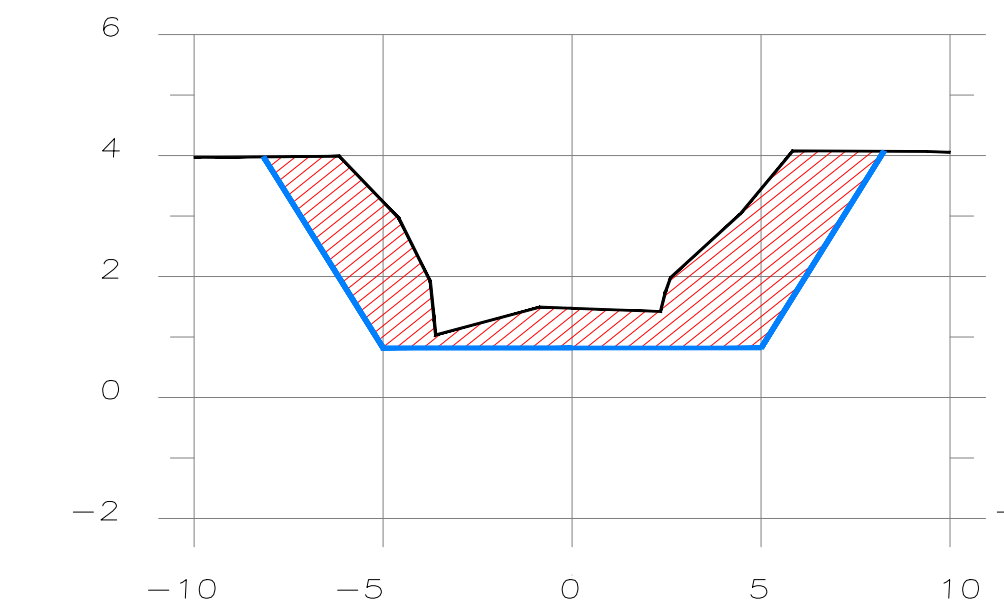
SECCION 3+420



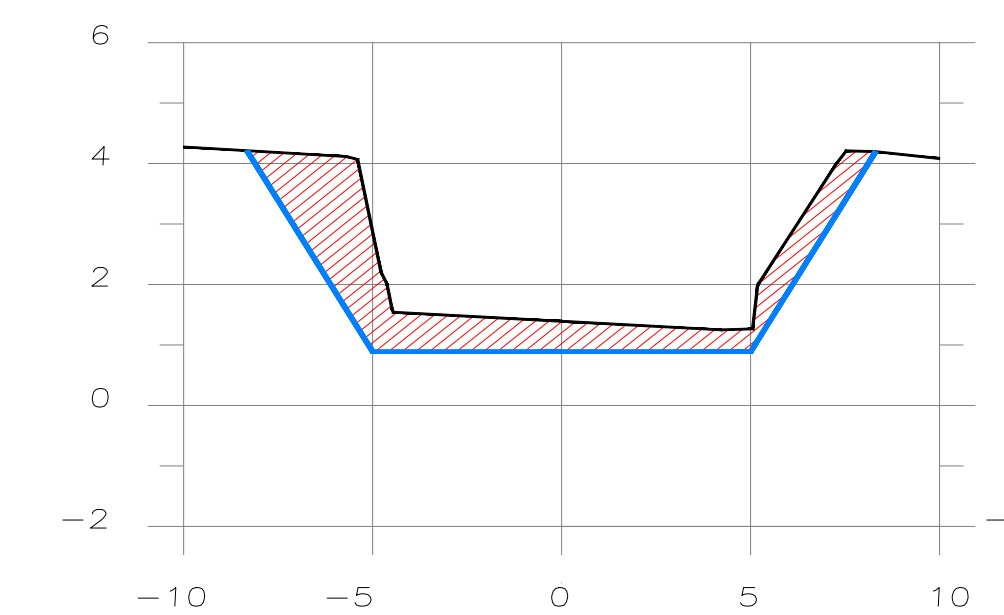
SECCION 3+440



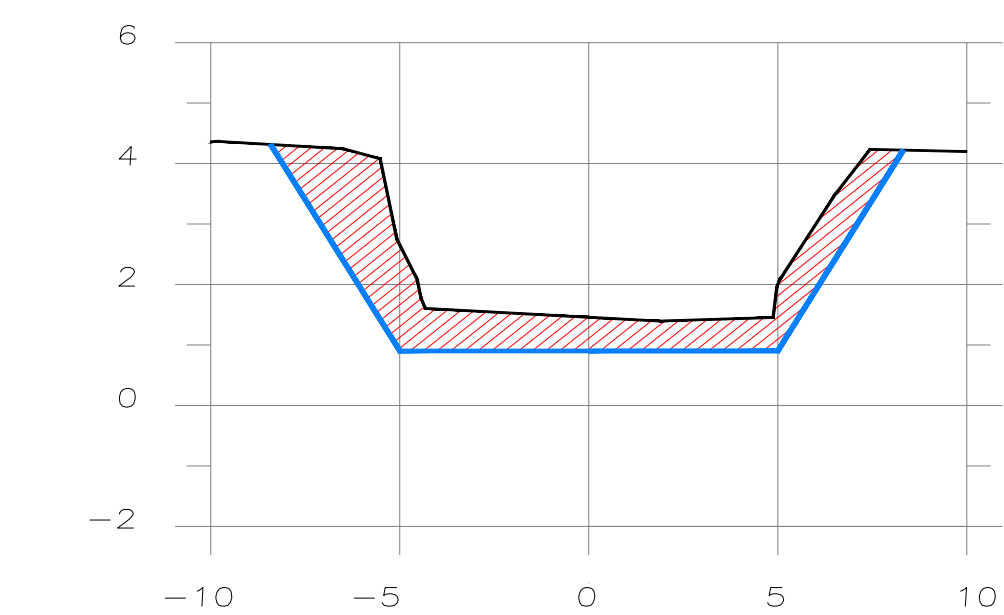
SECCION 3+360



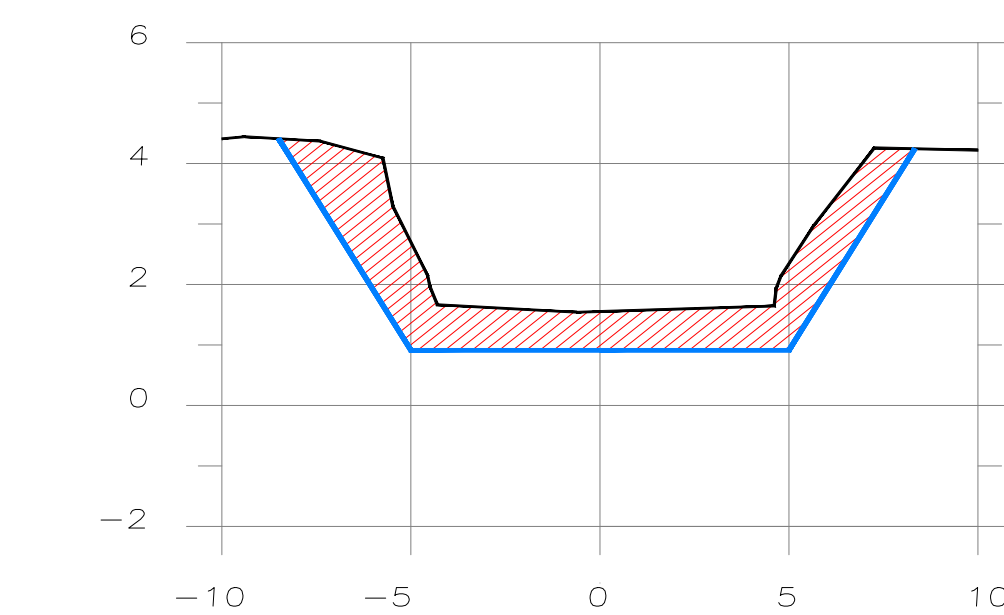
SECCION 3+380



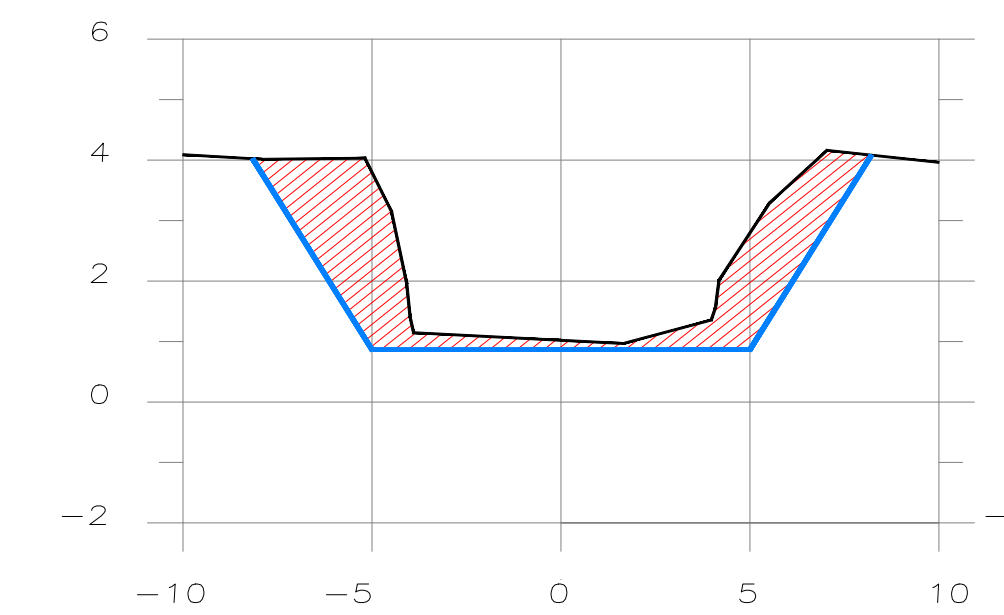
SECCION 3+500



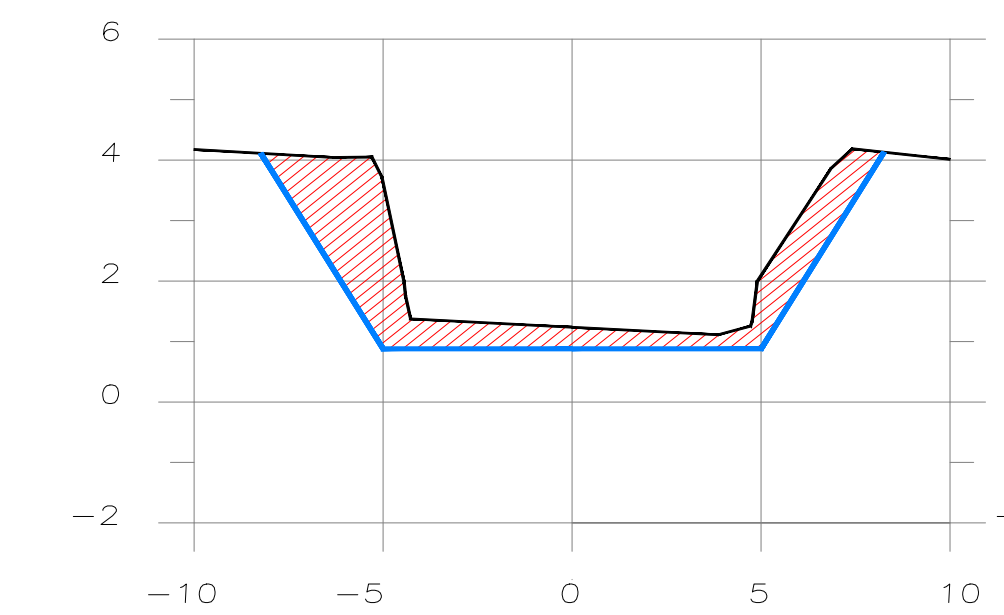
SECCION 3+520



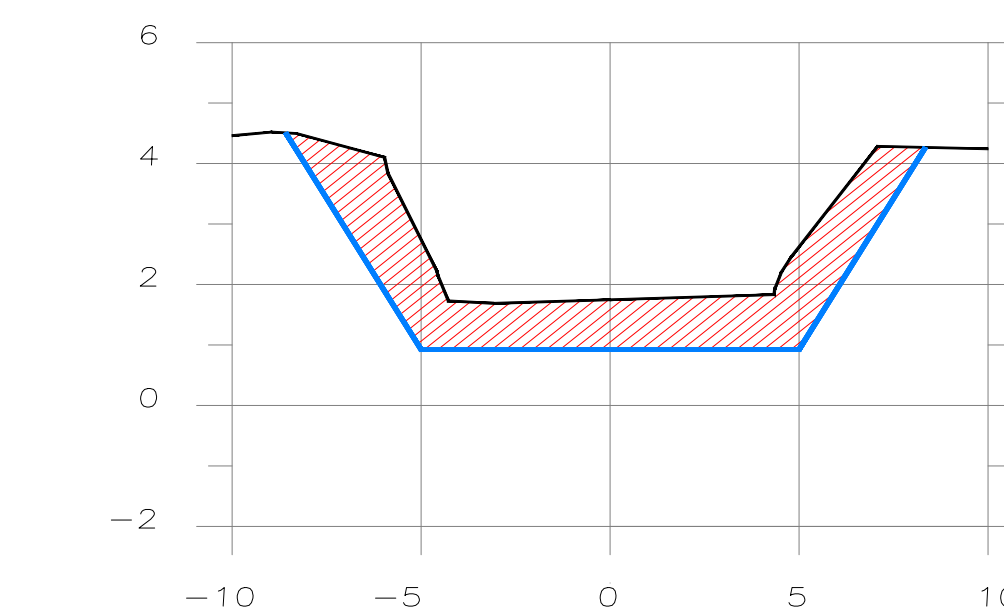
SECCION 3+540



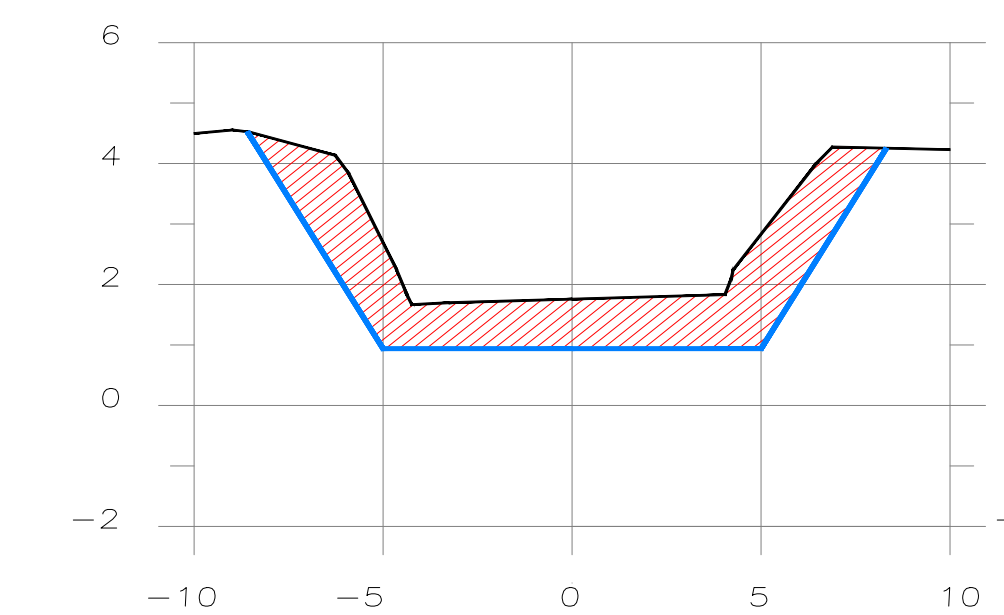
SECCION 3+460



SECCION 3+480



SECCION 3+560



SECCION 3+580



PROYECTO:
PROYECTO SISTEMA CONTROL DE INUNDACION AREA LIMONCITO

PROPIETARIO:
SENARA
CEDULA JURIDICA: 3-007-042041-11

SITA EN: **BARRIO QUINTO**
PROVINCIA: **CANTON** DISTRITO
7º LIMON 1º LIMON 1º LIMON

INFORMACION REGISTRO PUBLICO:
0 (CERO)
TERRENOS PUBLICOS

DIBUJO: A.ZURIGA

PROFESIONAL RESPONSABLE DEL DISEÑO:
ING. REBECA VARGAS FERNANDEZ

Nº. IAB. 30416

PROFESIONAL RESPONSABLE DEL DISEÑO:
ING. YASSER ESPINOZA RIVERA

Nº. IAG. 33109

ARCHIVO: //DIBUJO2022/
LIMONCITO CIUDAD FUERTO/
SEC_SANTA ROSA /SECCIONES.DWG

CONTENIDO:
SECCIONES
SECTOR SANTA ROSA
3+160 A 3+580

ESCALA INDICADA: **FECHA** **LAMINA**
NOVIEMBRE 2022 14/17